



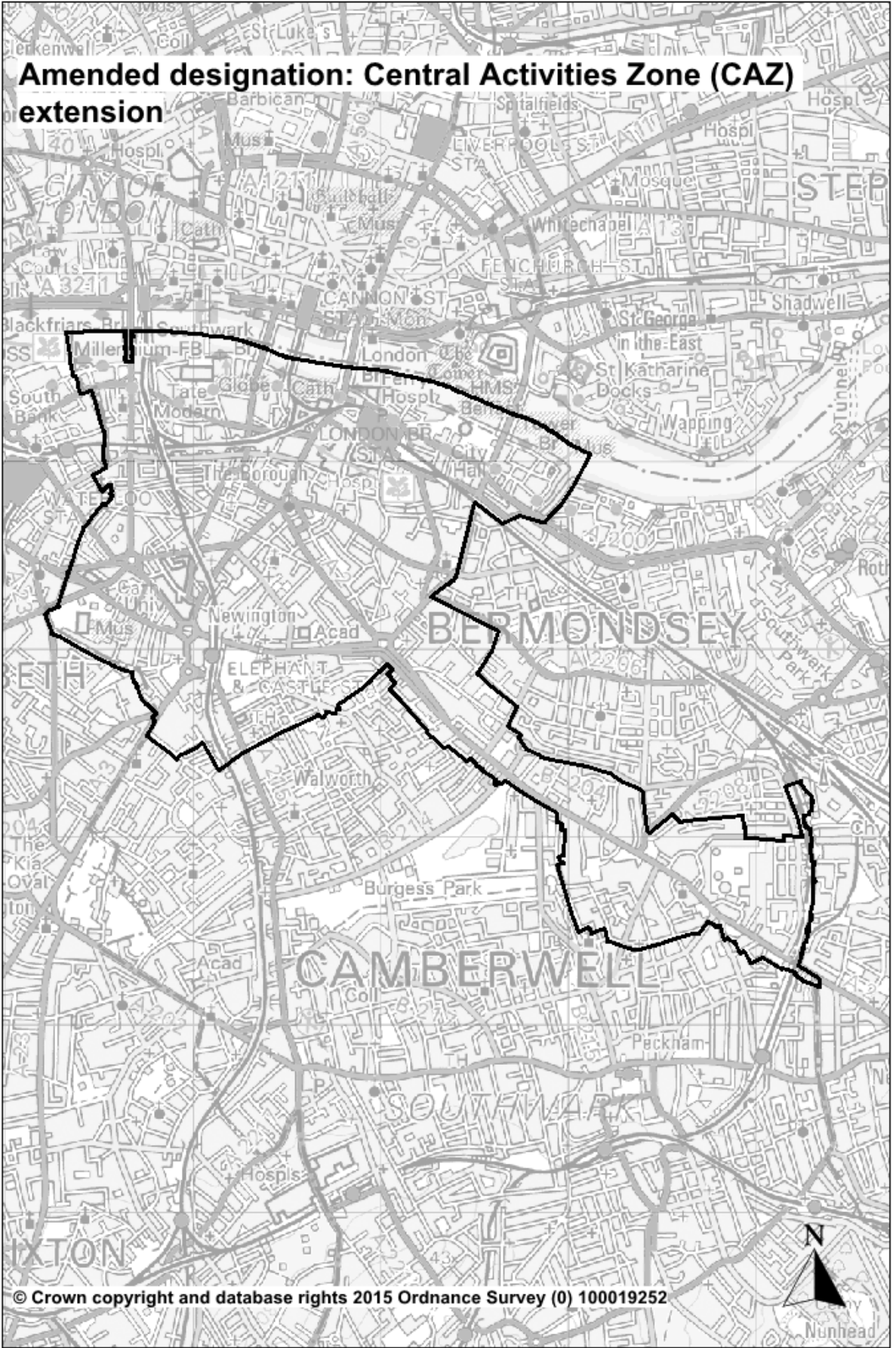
Draft Old Kent Road Area Action Plan: New and Amended Policies

## Proposed changes to the adopted policies map

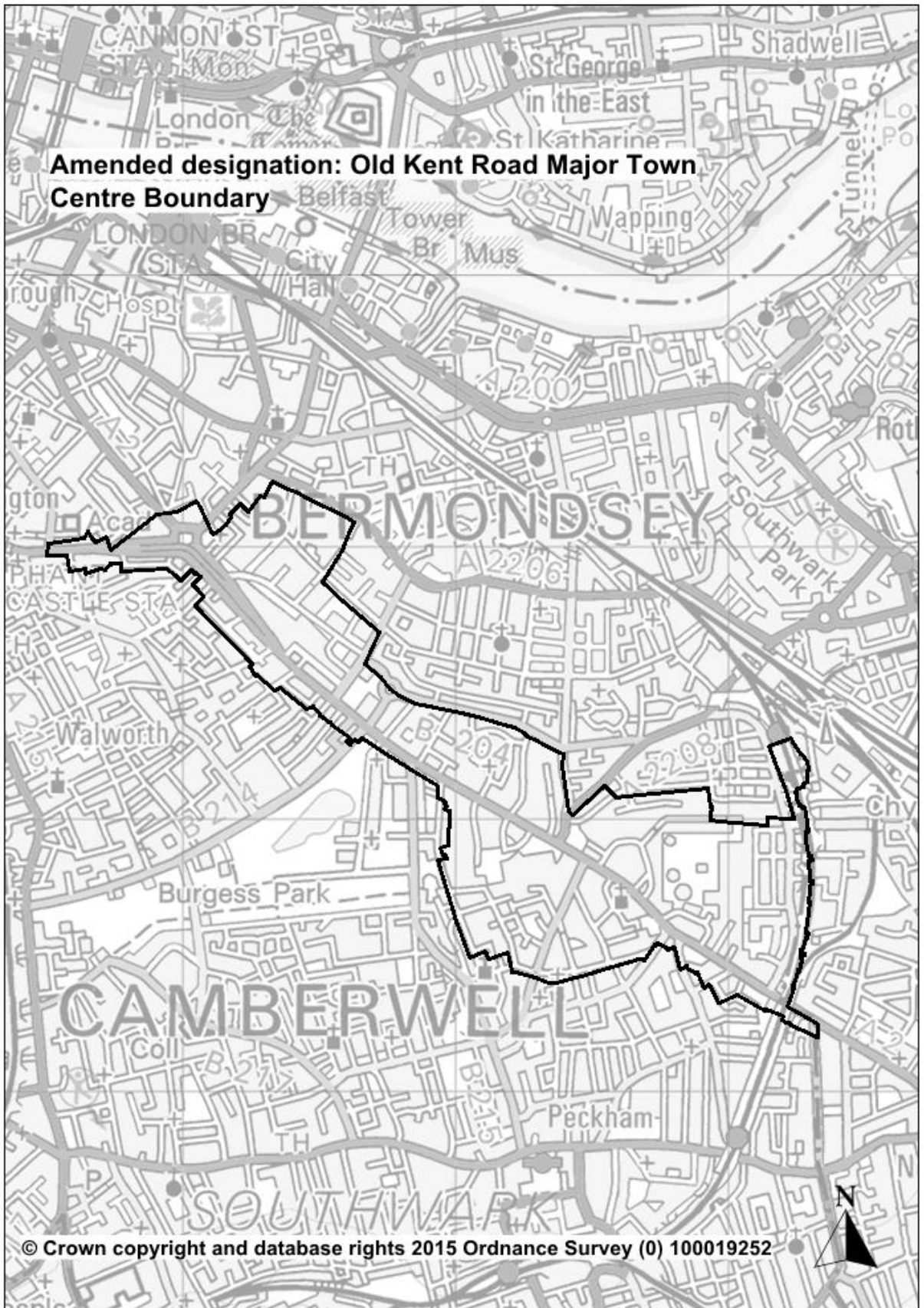
No.	Title
Appendix A	Proposed new and amended AAP policies
Appendix B	Proposed changes to the adopted policies map
Appendix C	Integrated impact assessment
Appendix D	Consultation report
Appendix E	Consultation plan
Appendix F	Habitats Regulations assessment

June 2017

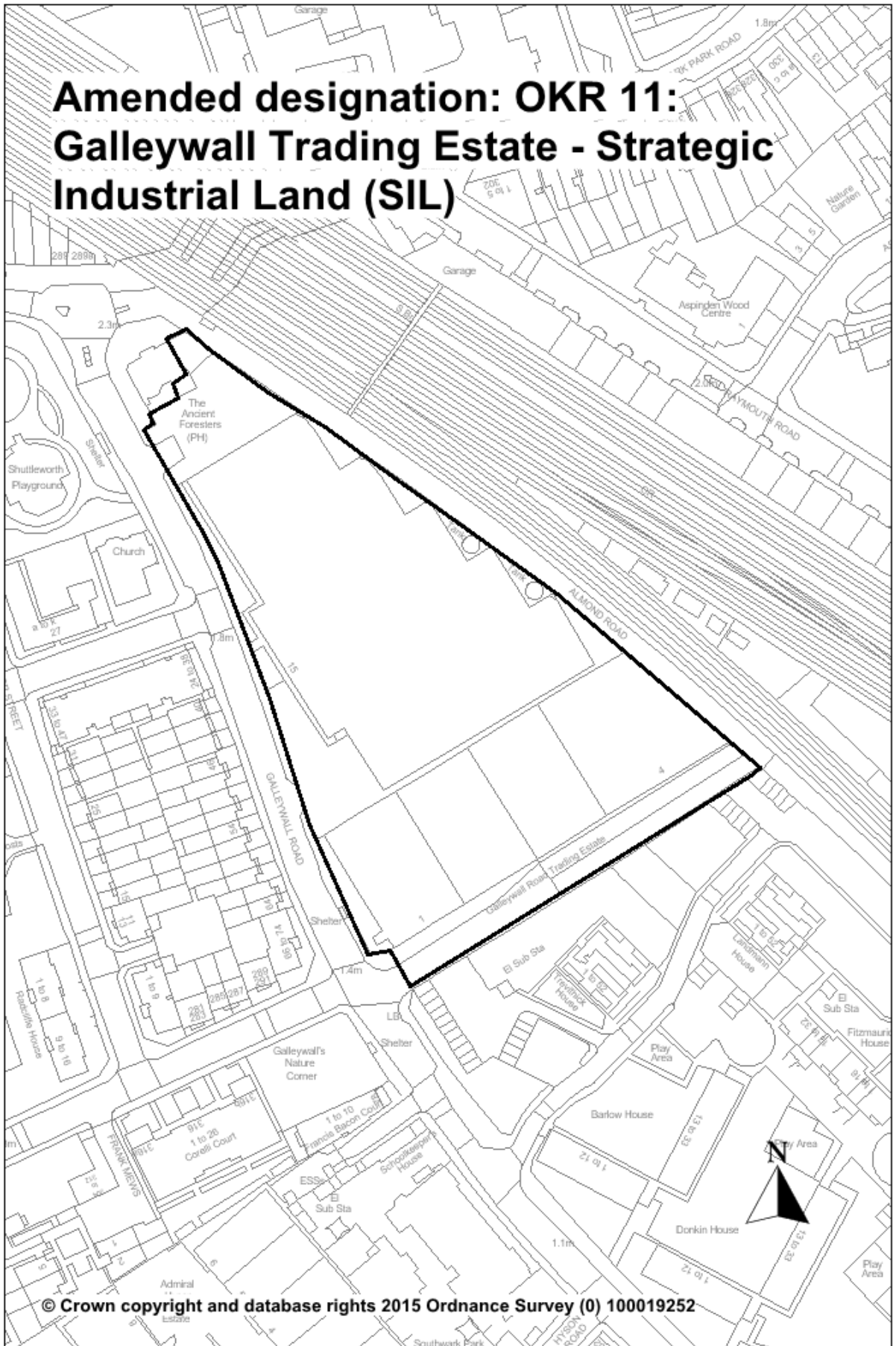
**Amended designation: Central Activities Zone (CAZ)  
extension**



© Crown copyright and database rights 2015 Ordnance Survey (0) 100019252

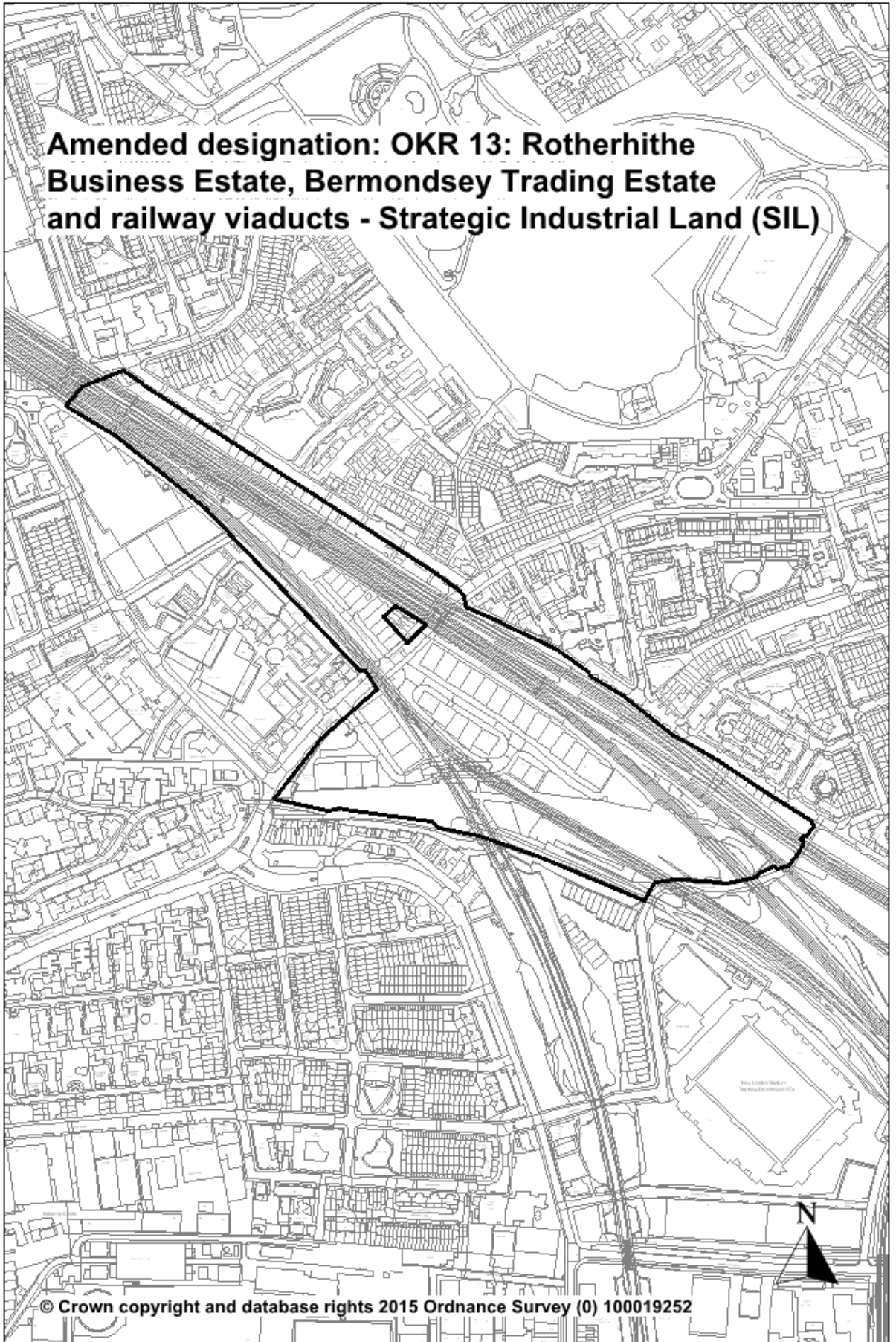


# Amended designation: OKR 11: Galleywall Trading Estate - Strategic Industrial Land (SIL)



© Crown copyright and database rights 2015 Ordnance Survey (0) 100019252

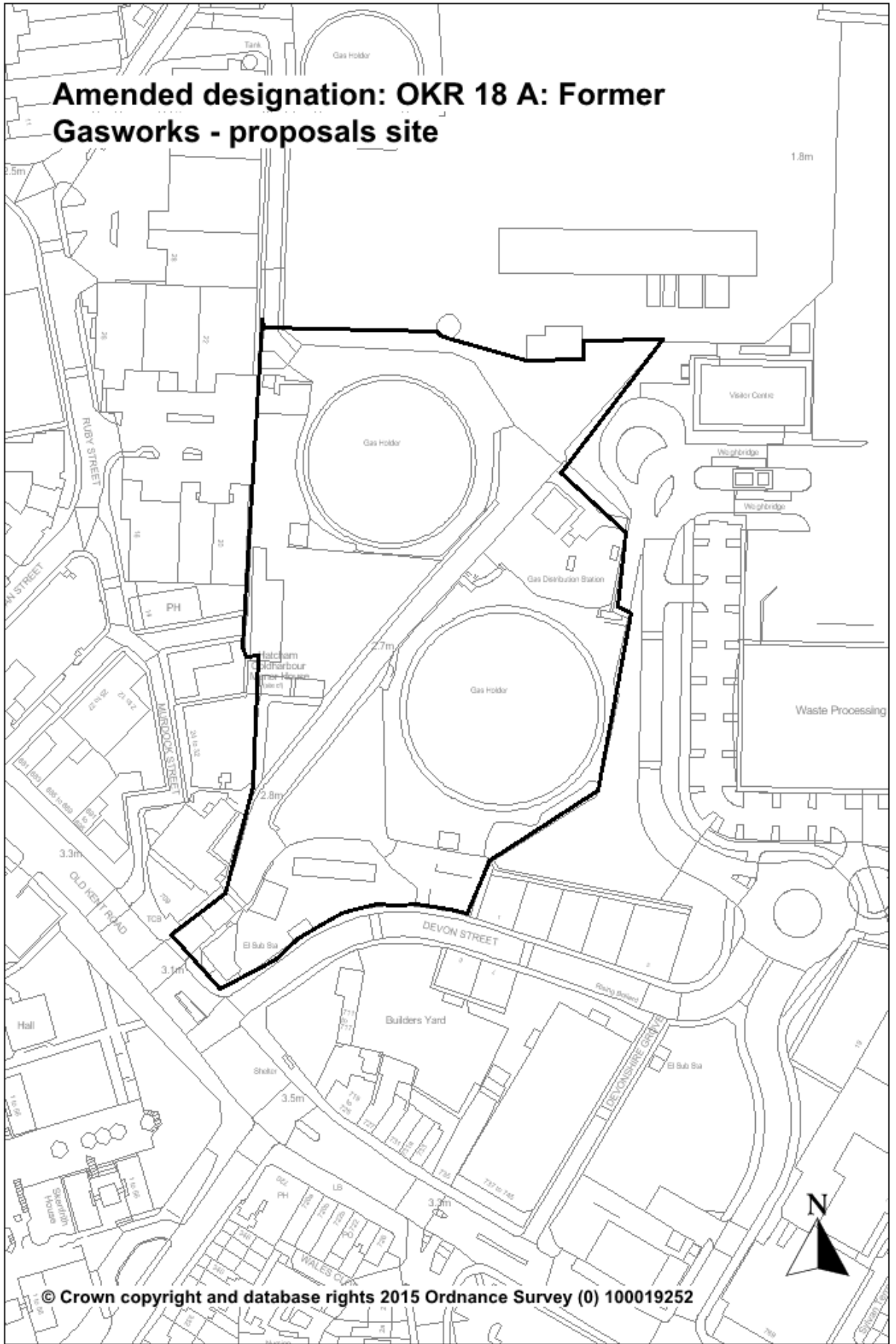
**Amended designation: OKR 13: Rotherhithe  
Business Estate, Bermondsey Trading Estate  
and railway viaducts - Strategic Industrial Land (SIL)**



© Crown copyright and database rights 2015 Ordnance Survey (0) 100019252



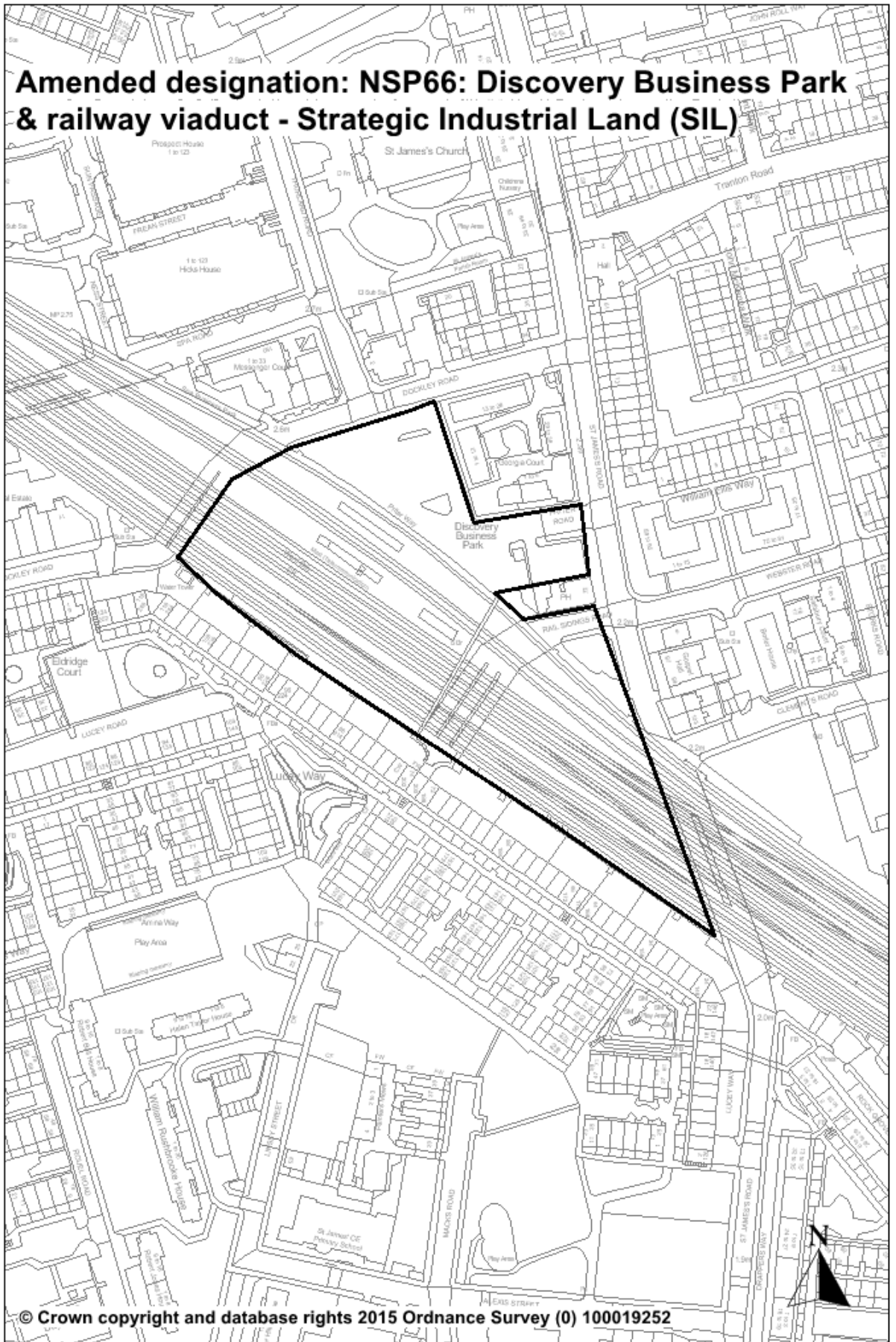
# Amended designation: OKR 18 A: Former Gasworks - proposals site



© Crown copyright and database rights 2015 Ordnance Survey (0) 100019252



**Amended designation: NSP66: Discovery Business Park & railway viaduct - Strategic Industrial Land (SIL)**



© Crown copyright and database rights 2015 Ordnance Survey (0) 100019252